




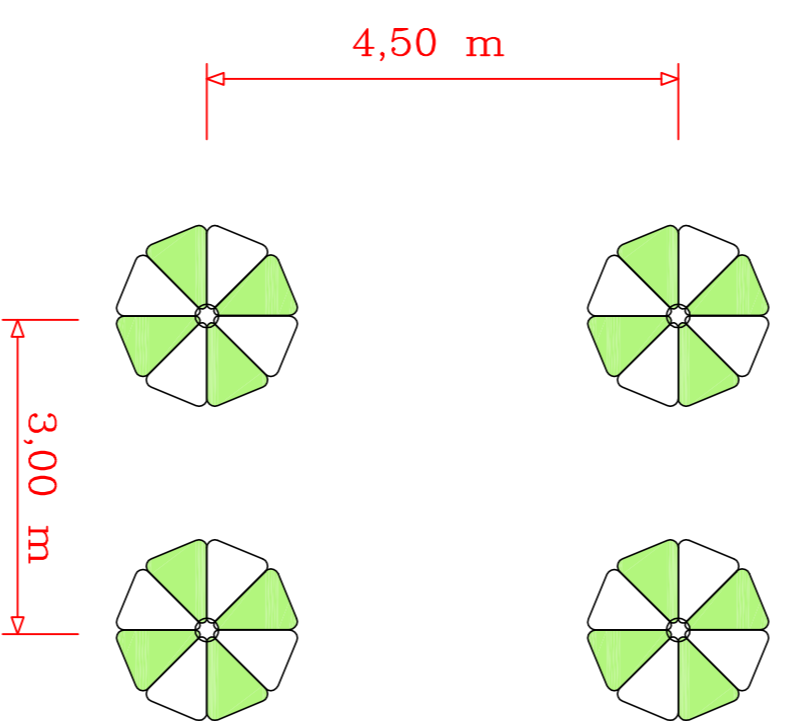




LEGENDA

	AREE A PARCHEGGIO
	VIABILITA' DI ACCESSO
	TRATTO DI COSTA INIBITO
	TRATTO IN CONCESSIONE
	SPIAGGIA LIBERA IN CONVENZIONE
	SPIAGGIA LIBERA SENZA SALVAMENTO

SCHEMA DELLE POSTAZIONI



NOTA: rispettare sempre i 5 m dalla battigia

X LAT: 42°12'42,71" N
 LON: 11°42'28,92" E

Y LAT: 42°12'38,57" N
 LON: 11°42'28,21" E



POSTAZIONI POTENZIALI
 N°250

VEDI ALLEGATO 5